

The Lake Lothing (Lowestoft)

Third Crossing Order 201[*]



Lake Lothing
**THIRD
CROSSING**

Document SCC/LLTC/EX/129: Rights of Way and Access Plans – Key Plan

Planning Act 2008

The Infrastructure Planning (Applications: Prescribed Forms and Procedure) Regulations 2009

The Infrastructure Planning (Examination Procedure) Rule 2010

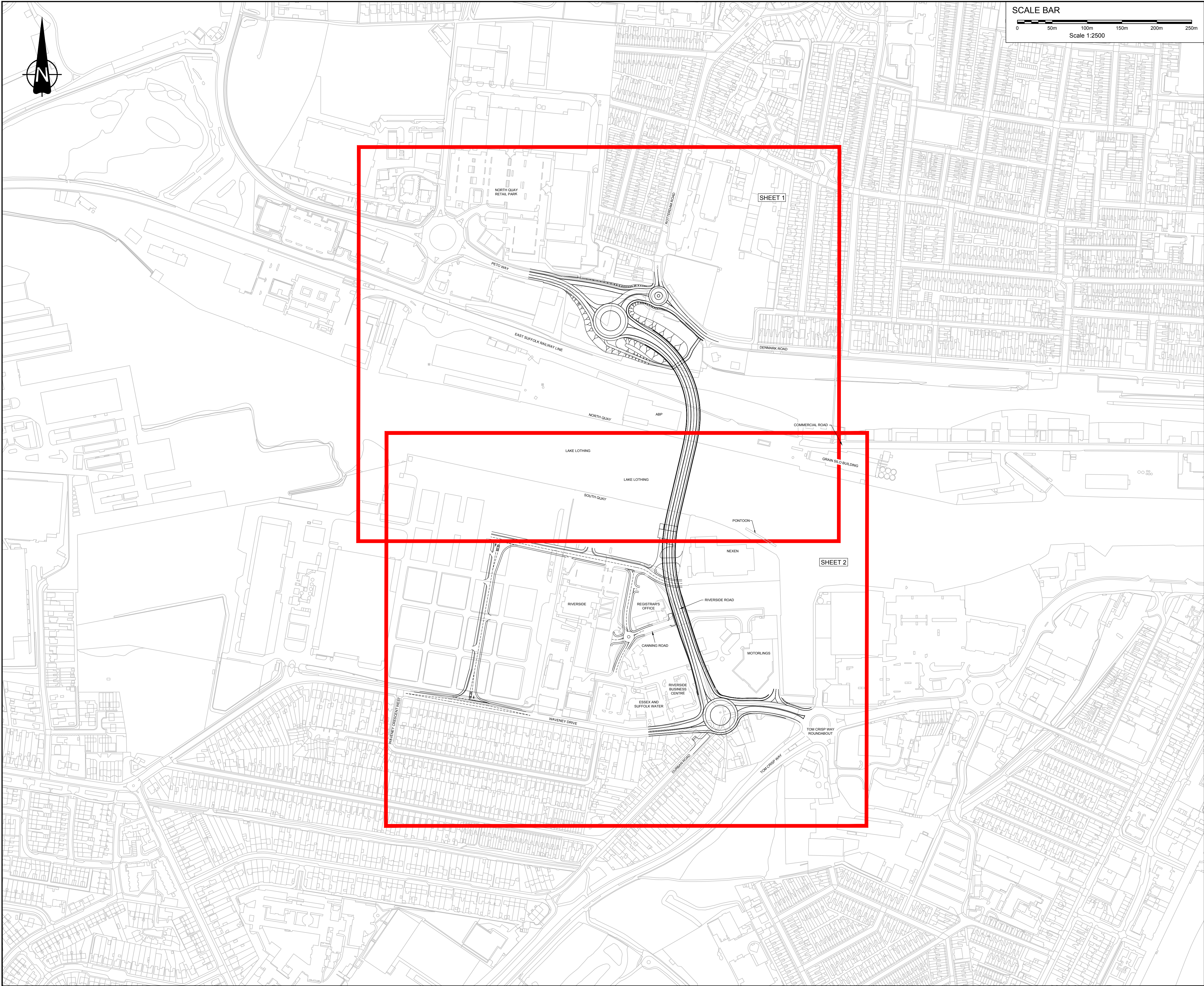
PINS Reference Number: TR010023

Author: Suffolk County Council

Document Reference: SCC/LLTC/EX/129

Date: May 2019

This page is intentionally left blank





SCALE BAR


050m100m150m200m250m

Scale 1:2500

KEY

EARTHWORKS

PROPOSED HIGHWAY

EXTENTS OF SHEET 1 AND SHEET 2

NOTES


1. All dimensions are in metres unless stated otherwise.

2. These rights of way & access plans should be read alongside other plans and documents in the development consent order application, in particular Schedule 4 (permanent stopping up of highways and private means of access).


3. The design is shown for illustrative purposes only.

Mapping reproduced by permission of Ordnance Survey on behalf of HMSO.
© Crown copyright and database rights 2017. All rights reserved.
Ordnance Survey licence number 100023395
Contains OS data © Crown copyright and database rights 2017.

P01	MB	NH	SG	26.04.19
FOR DCO EXAMINATION - DEADLINE 9				
REVISION	DRAWN	CHECKED	APPROVED	DATE
DESCRIPTION				

Suffolk
County Council

PROJECT TITLE

Lake Lothing
**THIRD
CROSSING**

DRAWING TITLE

RIGHTS OF WAY & ACCESS PLANS
REGULATIONS 5(2)(k) & 5(2)(o)
KEY PLAN

DRAWING STATUS

FOR DCO SUBMISSION

DRAWN	CHECKED	APPROVED	AUTHORISED	SUITABILITY
TS	NH	CC	JB	S4
SCALE @ A1 SIZE		DATE	REVISION	
1:2500		13/06/18	P01	

DRAWING NUMBER

Project | Originator | Volume

1069948-WSP-HAC-LL-DR-CH-0001

Location | Type | Role | Number